





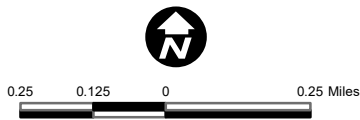


**APPALACHIAN NATIONAL
SCENIC TRAIL
PALMERTON CERCLA
WORK COMPLETED AND OPENED
2020-2021-2022**

-  A.T. - pre-2008
-  A.T. - Temporary Trail - 2008-2022
-  A.T. - Final Route - 2022-
-  Winter Trail
-  Winter Trail - 2021 Relocation
-  Federal Land - NPS - APPA
-  State Land - PGC
-  Parking - Lehigh Gap East Side



Produced by the Appalachian Trail GIS Program



Source: Esri, Maxar, Earthstar Geographics, and the GIS User Community